

For regulation information, please refer to the NHFGD Freshwater Fishing Digest.

Contact: NHFGD Region 2 (Lakes Region), New Hampton
E-mail: reg2@nhfgd.org Phone: 603-744-5470

BROAD BAY Ossipee, Freedom

FISHERY: Cold/Warm	ACRES: 464
TROPIC: Stn 1,2 OLIGO Stn 3,4 MESO	
AVG DEPTH: 27	MAX DEPTH: 73
SPECIES: LMB,SMB,RT,LT,LLS,ECP, YP,WP,SF,BBH	
ADDITIONAL INFO: embayment of Ossipee River, outlet of Ossipee Lake	
ACCESS: trailered boat launch on Pine River - no fee, Rt 25	

Contact NH Dept of Safety, Marine Patrol Bureau for information regarding waterbody restrictions (603) 293-0091

Water Access site (State, Federal, or Road-to-Public-Water)

Bathymetric contour

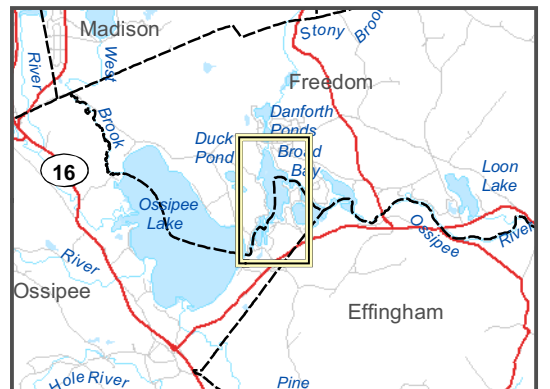
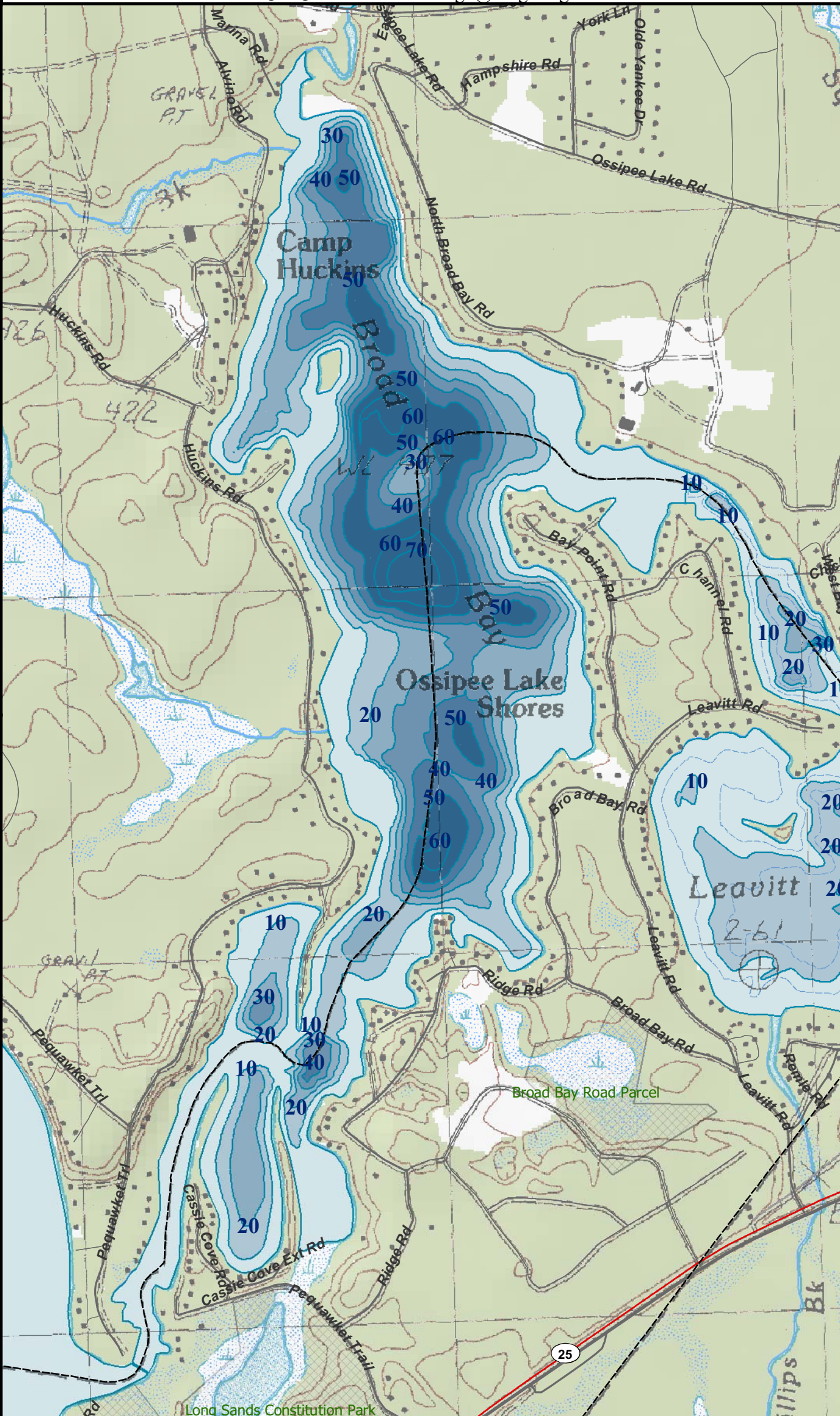
Bathymetry (depth in feet)

Less than 10	30 to 40
10 to 20	40 to 50
20 to 30	Greater than 50


Bathymetry data provided by the NH Department of Environmental Services, Watershed Mgt Bureau

Town boundary	Cleared Forest
Primary Route	Contour
Road or Street	Building
Trail or other	Surface Water
Stream or Shoreline	Wetland
Surface Water	Conservation Land
Wetland	Restricted Access Conservation

Source: USGS



Directions: Rte 25, Ossipee



Most data presented on this map represent stock data sets obtained from NH GRANIT, Complex Systems Research Center, UNH. CSRC, NHOEP, NHFGD and the cooperating agencies make no claim as to the validity or reliability or to any implied uses of these data. NOT FOR NAVIGATION.